


Annotated Resource Set (ARS)

Content Theme:	European Colonization—Object 1, Indicator b	
Developed by:	Tara Osborn	
Contextual Paragraph for Resource Set: European nations began settling in North America in the 16 th century. Perhaps in an effort to avoid major conflicts, the major nations established themselves in different areas in the New World.		













Resource Set

<p>A map of the British plantations on the continent of North America</p>	<p>Map of New France in Canada</p>	<p>1710 Map of North America and European holdings</p>	<p>NARA Map Analysis</p>	<p>Map of New Amsterdam</p>	<p>(Resource Title Here)</p>
					<p style="text-align: center; color: green;">Image Placeholder</p>
<p>http://memory.loc.gov/cgi-bin/query/r?ammem/gmd:@field(NUMBER+@band(g3300+ar008700))</p>	<p>http://memory.loc.gov/cgi-bin/query/r?ammem/gmd:@field(NUMBER+@band(g3400+ar077400))</p>	<p>http://memory.loc.gov/cgi-bin/query/r?ammem/gmd:@field(NUMBER+@band(g3300+ma001007))</p>	<p>http://www.archives.gov/education/lessons/</p>	<p>http://memory.loc.gov/cgi-bin/query/r?ammem/gmd:@field(NUMBER+@band(g3715+ct000001))</p>	<p>(Resource Link Here)</p>
<p>(Resource Title Here)</p>	<p>(Resource Title Here)</p>	<p>(Resource Title Here)</p>	<p>(Resource Title Here)</p>	<p>(Resource Title Here)</p>	<p>(Resource Title Here)</p>
<p style="text-align: center; color: green;">Image Placeholder</p>	<p style="text-align: center; color: green;">Image Placeholder</p>	<p style="text-align: center; color: green;">Image Placeholder</p>	<p style="text-align: center; color: green;">Image Placeholder</p>	<p style="text-align: center; color: green;">Image Placeholder</p>	<p style="text-align: center; color: green;">Image Placeholder</p>

(Resource Link Here)	(Resource Link Here)	(Resource Link Here)	(Resource Link Here)	(Resource Link Here)	(Resource Link Here)
----------------------	----------------------	----------------------	----------------------	----------------------	----------------------

Notes/Comments:

Resource Set

(Resource Title Here)	(Resource Title Here)	(Resource Title Here)	(Resource Title Here)	(Resource Title Here)	(Resource Title Here)
					
(Resource Link Here)	(Resource Link Here)	(Resource Link Here)	(Resource Link Here)	(Resource Link Here)	(Resource Link Here)
(Resource Title Here)	(Resource Title Here)	(Resource Title Here)	(Resource Title Here)	(Resource Title Here)	(Resource Title Here)
					
(Resource Link Here)	(Resource Link Here)	(Resource Link Here)	(Resource Link Here)	(Resource Link Here)	(Resource Link Here)

Notes/Comments:

Annotations

Grade Level	Curriculum Connections	Curriculum Standards	Learning Objectives		Suggested Learning Strategies	Suggested Assessment Strategies	Links to Other Resources
			Content Objectives	Thinking Objectives			
8	Standard IV Objective 1 Indicator 2	Standard IV	Students will explain where and why European countries colonized North America, e.g., the Netherlands, England, France, Spain	Students will locate the geographical regions of European settlement.	<p>Use the NARA map analysis worksheet, and analyze one or all of the maps available in the resource set. Consider having students work in small groups—each group with a different map.</p> <p>Discuss with students WHY each nation might have colonized in the area it did.</p> <p>Compare and contrast primary source maps (in resource set) with a modern history map showing the areas European nations colonized. Use a tool like a Venn Diagram for analysis.</p>	<p>On a blank map, have students locate and label the regions or areas each of the major European nations settled in.</p> <p>As an exit slip writing exercise, have students make predictions about what impact settlement in a particular area might have on a nation's history. Choose one nation in particular from the activity, or let students select.</p>	<p>France in America exhibit: http://international.loc.gov/intldl/fiah.html/fiahome.html</p> <p>Dutch Colonization: http://www.nps.gov/nr/travel/kingston/colonization.htm</p> <p>New Netherlands Tour: http://www.nnp.org/vtour/index.html</p> <p>Other NARA Analysis tools: http://www.archives.gov/education/lessons/</p>