












Annotated Resource Set (ARS)

Content Theme:	European Colonization—Object 3, Indicator b	
Developed by:	Tara Osborn	
Contextual Paragraph for Resource Set: The three major regions of the 13 English colonies in North America developed into unique areas with their own economies, culture and lifestyle. The economies that developed in each area were closely connected to the land and geography.		













Resource Set

Early map of Virginia	Virginia Map— described by John Smith	A Map of the British Plantations on North America	The Virginia Colonists Find a Staple Crop: Tobacco	Map Analysis Tool	Written Document Analysis Tool
					
http://memory.loc.gov/cgi-bin/query/r?ammem/gmd:@field(NUMBER+@band(g3880+ct000777))	http://memory.loc.gov/cgi-bin/query/r?ammem/gmd:@field(NUMBER+@band(g3880+ct000377))	http://memory.loc.gov/cgi-bin/query/r?ammem/gmd:@field(NUMBER+@band(g3300+ar008700))	http://www.loc.gov/teachers/classroommaterials/presentationsandactivities/presentations/timeline/colonial/virginia/staple.html	http://www.archives.gov/education/lessons/	http://www.archives.gov/education/lessons/
(Resource Title Here)	(Resource Title Here)	(Resource Title Here)	(Resource Title Here)	(Resource Title Here)	(Resource Title Here)
					

(Resource Link Here)	(Resource Link Here)	(Resource Link Here)	(Resource Link Here)	(Resource Link Here)	(Resource Link Here)
----------------------	----------------------	----------------------	----------------------	----------------------	----------------------

Notes/Comments:

Resource Set

(Resource Title Here)	(Resource Title Here)	(Resource Title Here)	(Resource Title Here)	(Resource Title Here)	(Resource Title Here)
					
(Resource Link Here)	(Resource Link Here)	(Resource Link Here)	(Resource Link Here)	(Resource Link Here)	(Resource Link Here)
(Resource Title Here)	(Resource Title Here)	(Resource Title Here)	(Resource Title Here)	(Resource Title Here)	(Resource Title Here)
					
(Resource Link Here)	(Resource Link Here)	(Resource Link Here)	(Resource Link Here)	(Resource Link Here)	(Resource Link Here)

Notes/Comments:

Annotations

Grade Level	Curriculum Connections	Curriculum Standards	Learning Objectives		Suggested Learning Strategies	Suggested Assessment Strategies	Links to Other Resources
			Content Objectives	Thinking Objectives			
8	Social Studies 8	Social Studies 8, Standard 4, Objective 3, Indicator 2	<p>Students will analyze European colonization and settlement of North America.</p> <p>Students will examine the economic, political, and social patterns in the development of the 13 English colonies.</p>	Students will assess the impact of geography on the economies of the three major regions.	<p>**USING VIRGINIA (Southern Region) AS A MICROCOSM FOR THE THINKING OBJECTIVES</p> <p>As a class, use the analysis worksheet to study and compare the two early maps of Virginia.</p> <p>Predict what sort of economic activities the colonists in this colony/region would be involved in—based on the geography of the area.</p> <p>Prepare an excerpt from the reading on tobacco. Read and discuss as a class why tobacco would prove to be so successful in the colonies.</p> <p>Use the colony map to make predictions about the geography-economy connection for other regions.</p>	Give students a blank map of the 13 Colonies. Have students label the colonial regions and create an illustration for each region—based on its geography and economy. In addition to the drawing, students could also be required to write a short explanation of why their symbol is appropriate for this region.	<p>LOC Presentation on Colonial Settlement: http://www.loc.gov/teachers/classroommaterials/presentationsandactivities/presentations/timeline/colonial/colonial.html</p> <p>NARA Analysis Tools: http://www.archives.gov/education/lessons/</p>