
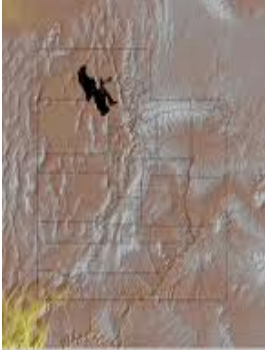



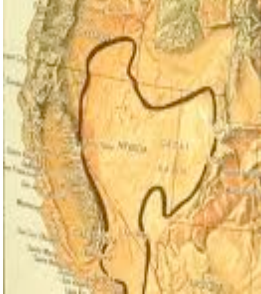
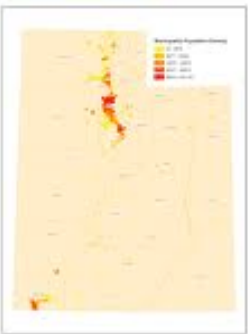

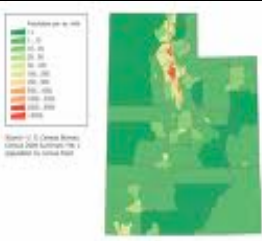


















Annotated Resource Set (ARS)

Content Theme:	Utah Population	
Developed by:	Catherine Field	
Contextual Paragraph for Resource Set: Utah's physical geography has a direct impact on the cultures of the various peoples who have inhabited it throughout time. By learning about the physical geography of Utah and how it has changed over time, students will be able to understand the interrelationships between the physical geography of Utah and human cultural development. Students will understand the relationship between the physical geography in Utah and human life.		

Resource Set

Landforms of Utah	Utah's Landforms	Colorado Plateau	Rocky Mountains	Great Basin	Municipality Populations
					
<p>http://www.e-referencedesk.com/resources/state-geography/images/ut.jpg</p>	<p>http://www.earthscienceeducation.org/Df-GeosphereNotPost/USU_UT_Elevations.jpg</p>	<p>http://sbcs.wr.usgs.gov/cprs/news_info/meetings/biennial/2005/images/coloplat.gif</p>	<p>http://static.howstuffworks.com/gif/willow/the-rocky-mountains0.gif</p>	<p>http://www.fws.gov/stilwater/wildlife_obs/Virttour/graphics/Great%20Basin.JPG</p>	<p>http://upload.wikimedia.org/wikipedia/en/8/89/Utah_Municipality_Population_Density.png</p>
Utah Map	Population per square mile	Population growth in millions	Regional Planning	Map Analysis worksheet	Ogden 1889
					
<p>http://i.infoplease.com/images/mutah.gif</p>	<p>http://mapsof.net/uploads/static-maps/utah_population_map.png</p>	<p>http://www.utahpop.org/popgraph.jpg</p>	<p>http://www.ecotippingpoints.org/our-stories/indepth/indepth-images/utah-map-01.jpg</p>	<p>http://www.archives.gov/education/lessons/worksheets/map_analysis_worksheet.pdf</p>	<p>http://memory.loc.gov/gmd/gmd434/g4344/g4344o/pm009250.gif</p>

Resource Set

Sanpete Valley 1910	Ogden 1875	Ogden 1890	Salt Lake 1870	Salt Lake 1891	Brigham City & Great Salt Lake 1875
					
http://memory.loc.gov/service/pnp/pan/6a15000/6a15600/6a15685t.gif	http://memory.loc.gov/gmd/gmd434/g4344/g4344o/pm009240.gif	http://memory.loc.gov/gmd/gmd434/g4344/g4344o/pm009260.gif	http://memory.loc.gov/gmd/gmd434/g4344/g4344s/pm009280.gif	http://memory.loc.gov/gmd/gmd434/g4344/g4344s/pm009300.gif	http://memory.loc.gov/gmd/gmd434/g4344/g4344b/pm009230.gif
Ogden 1914	Salt Lake City 1913	Haying in the Valley of the Jordan	South Temple Street Looking East	Business Section - Salt Lake City 1908	Salt Lake Valley 1911
					
http://memory.loc.gov/service/pnp/pan/6a10000/6a10500/6a10506t.gif	http://memory.loc.gov/service/pnp/pan/6a10000/6a10500/6a10560t.gif	http://memory.loc.gov/service/pnp/det/4a00000/4a09000/4a09200/4a09209t.gif	http://memory.loc.gov/service/pnp/pan/6a10000/6a10500/6a10548t.gif	http://memory.loc.gov/service/pnp/pan/6a15000/6a15700/6a15710t.gif	http://memory.loc.gov/service/pnp/pan/6a10000/6a10500/6a10567t.gif

Grade Level	Curriculum Connections	Curriculum Standards	Learning Objectives		Suggested Learning Strategies	Suggested Assessment Strategies	Links to Other Resources
			Content Objectives	Thinking Objectives			

4th	Utah Fourth Grade Social Studies	Fourth Grade Standard I	<p>Objective 2: Analyze how physical geography affects human life in Utah.</p> <p>Indicator a: Identify population concentrations in the state and infer causal relationships between population and physical geography.</p>	Students will look at the primary sources and identify population concentrations in the state and infer causal relationships between population and physical geography.	<p>Students will review the three geographic regions of Utah as a class. They will compare the locations of the three regions and the locations of the population of Utah's citizens.</p> <p>Working in small groups of 2 – 3 the students will complete a map analysis worksheet of one of the maps.</p>	Teacher observation of the students during the analysis period and collection of the completed worksheets.	
-----	----------------------------------	-------------------------	--	---	---	--	--

Annotations