












Annotated Resource Set (ARS)

Content Theme:	Forces that create physical geography	
Developed by:	Catherine Field	
Contextual Paragraph for Resource Set: <p>Utah's physical geography has a direct impact on the cultures of the various peoples who have inhabited it throughout time. By learning about the physical geography of Utah and how it has changed over time, students will be able to understand the interrelationships between the physical geography of Utah and human cultural development.</p> <p>This resource set will help students examine the forces at work creating the physical geography of Utah.</p>		

Resource Set

Salt Lake City Climate	Utah's Climatic Zones	Erosion in Green River	Seismic Activity in Utah	Climate in Southern Utah	Map Analysis worksheet
					
http://www.iexplore.com/img2/climate/uta_01.gif	http://www.utahweather.org/UWC/images/Utah_Climate_Map.jpg	http://home.entouch.net/dmd/ErosionGreenRiverUtah.jpg	http://www.quake.utah.edu/EQCENTER/LISTING/UTAH/ut05.gif	http://www.angieadam.com/images/stgeorge_blowout_map.jpg	http://www.archives.gov/education/lessons/worksheets/map_analysis_worksheet.pdf
Photograph Analysis worksheet	Relief Map of Utah	Overland Mail Routes & Railroad Surveys 1859	Union Pacific & Connecting Railroads 1882	Map of the Great Salt Lake & Adjoining Area	Mouth of Echo Canyon 1860
					
http://www.archives.gov/education/lessons/worksheets/photo_analysis	http://memory.loc.gov/gmd/gmd434/g4340/g4340/ct000400.gif	http://memory.loc.gov/gmd/gmd405/g4050/g4050/rr001760.gif	http://memory.loc.gov/gmd/gmd405/g4051/g4051p/rr005940.gif	http://memory.loc.gov/award/upbover/maps26.t.jpg	http://memory.loc.gov/award/upbover/pho58t.jpg

worksheet.pdf					
-------------------------------	--	--	--	--	--

Grade Level	Curriculum Connections	Curriculum Standards	Learning Objectives		Suggested Learning Strategies	Suggested Assessment Strategies	Links to Other Resources
			Content Objectives	Thinking Objectives			

4th	Utah Fourth Grade Social Studies	Fourth Grade Standard I	<p>Objective 1: Classify major physical geographic attributes of Utah.</p> <p>Indicator b: Examine the forces at work in creating the physical geography of Utah (e.g. erosion, seismic activity, climate change).</p>	Students will evaluate documents and examine the forces at work in creating the physical geography of Utah.	As a class students will analyze the maps included in this set.	<p>Students will be given a copy of the photograph analysis worksheet and work in small groups to complete.</p> <p>Assessment will be based on class participation through teacher observation.</p>	
-----	----------------------------------	-------------------------	--	---	---	---	--

Annotations