

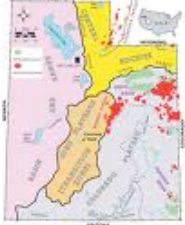












Annotated Resource Set (ARS)

Content Theme:	Development of industry and business in Utah	 <p>LIBRARY OF CONGRESS TEACHING WITH PRIMARY SOURCES</p>
Developed by:	Catherine Field	
Contextual Paragraph for Resource Set: Utah's physical geography has a direct impact on the cultures of the various peoples who have inhabited it throughout time. By learning about the physical geography of Utah and how it has changed over time, students will be able to understand the interrelationships between the physical geography of Utah and human cultural development. Students will look at the relation between the physical geography of Utah and the development of industry and tourism.		

Resource Set

Mineral Deposits	Petroleum Mining	Farming	National Parks	Ski Resorts	Landforms
					
http://www.utahmining.org/Mineralsmap.gif	http://www.geotimes.org/mar07/feature_utah2.jpg	http://www.farmland.org/resources/fote/image/map_utah300.jpg	http://www.rockiesguide.com/guide/uploads/images/204/Utah National Parks Map.gif	http://www.utahtravelcenter.com/activities/skiing/ski_map_ut.gif	http://www.earthscienceeducation.org/Da-HamblinGurgelEtcAtlasPages/Ridd-LandformsUT-3Phys-High.jpg
Recreation Areas	National Parks and Forests	Rivers and Lakes	Fishing	Map Analysis Worksheet	Bryce Canyon
					
http://www.utahtravelcenter.com/maps/all_parks_map.gif	http://www.utahtravelcenter.com/cities/images/statemap.gif	http://www.mapsofworld.com/usa/states/utah/utah-maps/utah-river-map.jpg	http://utahoutdoors.com/maps/Utahmap.GIF	http://www.archives.gov/education/lessons/worksheets/map_analysis_worksheet.pdf	http://memory.loc.gov/award/codhawp/00137000/00137680.jpg

Annotations

Grade Level	Curriculum Connections	Curriculum Standards	Learning Objectives		Suggested Learning Strategies	Suggested Assessment Strategies	Links to Other Resources
			Content Objectives	Thinking Objectives			
4th	Utah 4 th Grade Social Studies	<p>Fourth Grade Standard I</p> <p>Students will understand the relationship between the physical geography in Utah and human life.</p>	<p>Objective 2:</p> <p>Analyze how physical geography affects human life in Utah.</p> <p>Indicators c</p> <p>Compare the development of industry and business in Utah as it relates to its physical geography (e.g. mining, oil, agriculture, tourism).</p>	<p>Students will view the primary sources and compare the development of industry and business in Utah as it relates to physical geography.</p>	<p>The teacher will review the three geographic regions of Utah with the class. Students will then be given copies of the primary sources and will work in small groups to analyze the documents using the map analysis worksheet. Following the small group analysis the entire class will discuss together what they learned about Utah's geographic regions and the locations of industries and tourism businesses of Utah.</p>	<p>Teacher observation during small group time, completion of analysis worksheets, and participation during class discussion.</p>	